





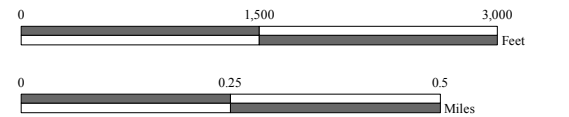
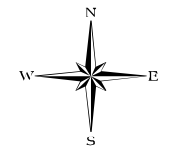


Legend

-  City Boundary
-  Potential Annexation Area
- Comprehensive Plan Designations**
-  Urban Low Residential (ULR)
-  Urban Low Medium Residential (ULMR)
-  Urban Medium Residential (UMR)
-  Mobile Home Park (MHP)
-  Park and Open Space (POS)
-  Special Development District (SDD)
-  Community Business (BC)
-  Town Center (TC)
-  Freeway/Tourist (F/T)
-  Light Industrial/Office Park (LI/OP)
-  Public Facilities and Services (PFS)



This map was produced by the City of Mountlake Terrace geographic information system. It does not represent survey accurate information. No warranties of any sort, including accuracy, fitness, or merchantability accompany this product.

Figure LU - 4

**Official
Comprehensive
Plan Map**

December 2010