











TRUCK ROUTES

TRUCK ROUTES FOR TRUCKS WEIGHING MORE THAN FIVE TONS SHALL BE ESTABLISHED ON THE FOLLOWING STREETS:

	212th ST SW :	FROM WEST CITY LIMIT TO EAST CITY LIMIT
	216th/215th/ 61st PL SW:	FROM WEST CITY LIMIT TO 212th ST. SW
	220th ST SW:	FROM WEST CITY LIMIT TO 52nd AVE W
	228th ST SW:	FROM 44th AVE W TO EAST CITY LIMIT
	236th ST SW:	FROM INTERSTATE 5 ON-RAMP TO CEDAR WAY
	244th ST SW:	FROM WEST CITY LIMIT TO CEDAR WAY
	44th AVE W:	FROM NORTH CITY LIMIT TO 220th ST SW
	56th AVE W:	FROM 220th ST SW TO 244th ST SW
	52nd AVE W:	FROM 212th ST SW TO 220th ST SW
	44th/CEDAR WAY:	FROM 212th ST SW TO 244th ST SW

OPERATION OF THROUGH TRUCKS OVER FIVE TONS, EXCEPT FOR DELIVERY OR MOVING PURPOSES, ON OTHER THAN DESIGNATED TRUCK ROUTES SHALL BE PENALIZED ACCORDING TO MTRC 10.05.230. (ORD. 1758, 1987; ORD. 1155 § 17, 1977).



NOT TO SCALE



THIS MAP PRODUCED USING THE CITY OF MOUNTLAKE TERRACE GEOGRAPHIC INFORMATION SYSTEM (GIS).