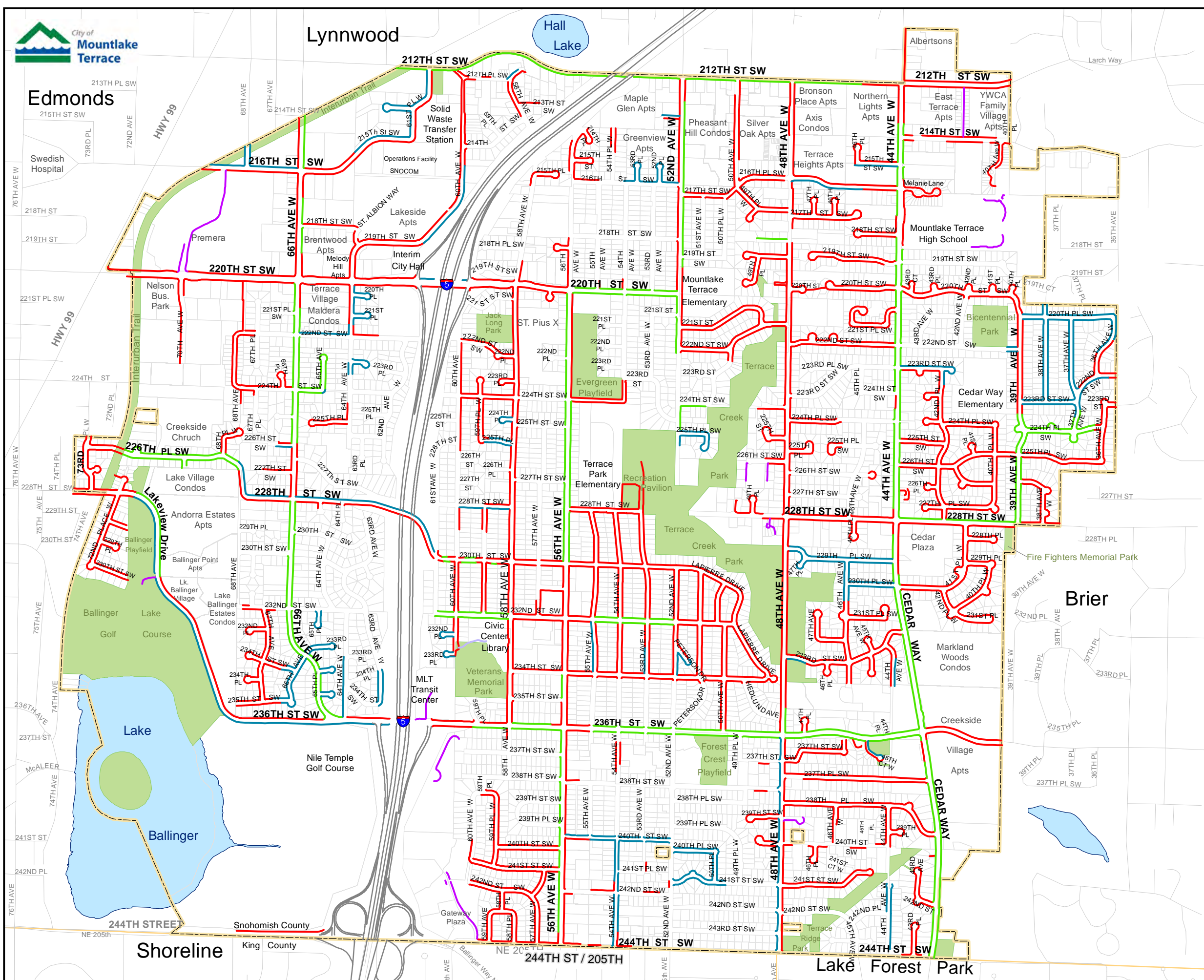




Lynnwood

Hall Lake

Edmonds



Existing Sidewalks

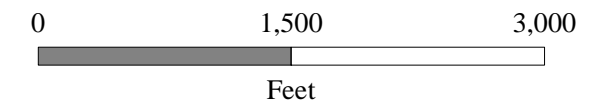
#A5

Legend

- Trail
- Curb and Gutter
- Sidewalk
- Sidewalk with Planterstrip
- Sidewalk (Private)
- City Boundary
- Parcel Lines (Snohomish County 12-09)
- Water Bodies

Existing Sidewalk (Public)
= 65.75 miles

Percentage of Public Roadway
Perimeter with Sidewalk on
Both Sides of Street = 56.8%



UPDATED NOVEMBER 2011

Shoreline

King County

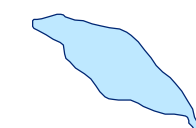
244TH ST / 205TH

Lake Forest Park

Brier

Nile Temple Golf Course

Fire Fighters Memorial Park



HWY 99

212TH ST SW

212TH ST SW

212TH ST SW

216TH ST SW

220TH ST SW

226TH ST SW

228TH ST SW

236TH ST SW

244TH STREET

220TH ST SW

226TH ST SW

228TH ST SW

236TH ST SW

244TH ST SW

220TH ST SW

226TH ST SW

228TH ST SW

236TH ST SW

244TH ST SW

220TH ST SW

226TH ST SW

228TH ST SW

236TH ST SW

244TH ST SW

220TH ST SW

226TH ST SW

228TH ST SW

236TH ST SW

244TH ST SW

220TH ST SW

226TH ST SW

228TH ST SW

236TH ST SW

244TH ST SW

220TH ST SW

226TH ST SW

228TH ST SW

236TH ST SW

244TH ST SW

220TH ST SW

226TH ST SW

228TH ST SW

236TH ST SW

244TH ST SW

220TH ST SW

226TH ST SW

228TH ST SW

236TH ST SW

244TH ST SW

220TH ST SW

226TH ST SW

228TH ST SW

236TH ST SW

244TH ST SW

220TH ST SW

226TH ST SW

228TH ST SW

236TH ST SW

244TH ST SW

220TH ST SW

226TH ST SW

228TH ST SW

236TH ST SW

244TH ST SW

220TH ST SW

226TH ST SW

228TH ST SW

236TH ST SW

244TH ST SW

220TH ST SW

226TH ST SW

228TH ST SW

236TH ST SW

244TH ST SW

220TH ST SW

226TH ST SW

228TH ST SW

236TH ST SW

244TH ST SW

220TH ST SW

226TH ST SW

228TH ST SW

236TH ST SW

244TH ST SW

220TH ST SW

226TH ST SW

228TH ST SW

236TH ST SW

244TH ST SW

220TH ST SW

226TH ST SW

228TH ST SW

236TH ST SW

244TH ST SW