









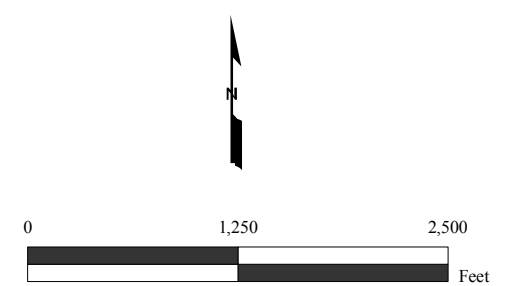
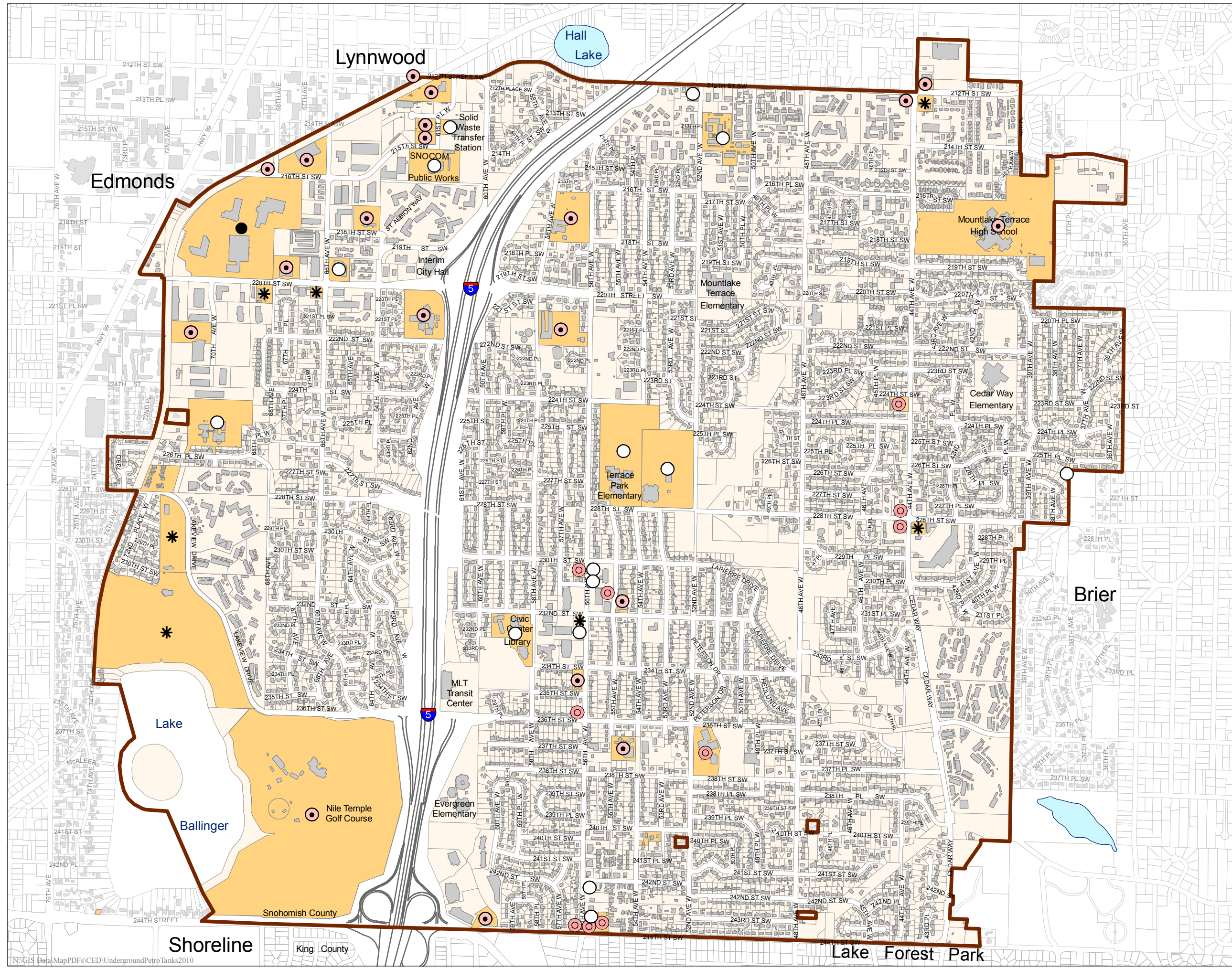


**Legend**

-  Active
-  Inactive
-  Permit Pending
-  Removed
-  Unknown
-  Underground Petrol Tank Parcels
-  City Boundary
-  Building Footprint
-  Parcel Lines
-  Water Bodies



This map was produced by the City of Mountlake Terrace geographic information system. It does not represent survey accurate information. No warranties of any sort, including accuracy, fitness, or merchantability accompany this product.

Figure EN-3

# Underground Petrol Tanks

January 2010

Map includes updates occurring after the 2005 comp plan version