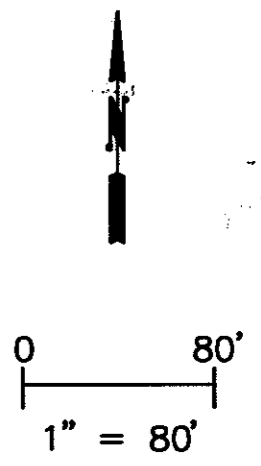
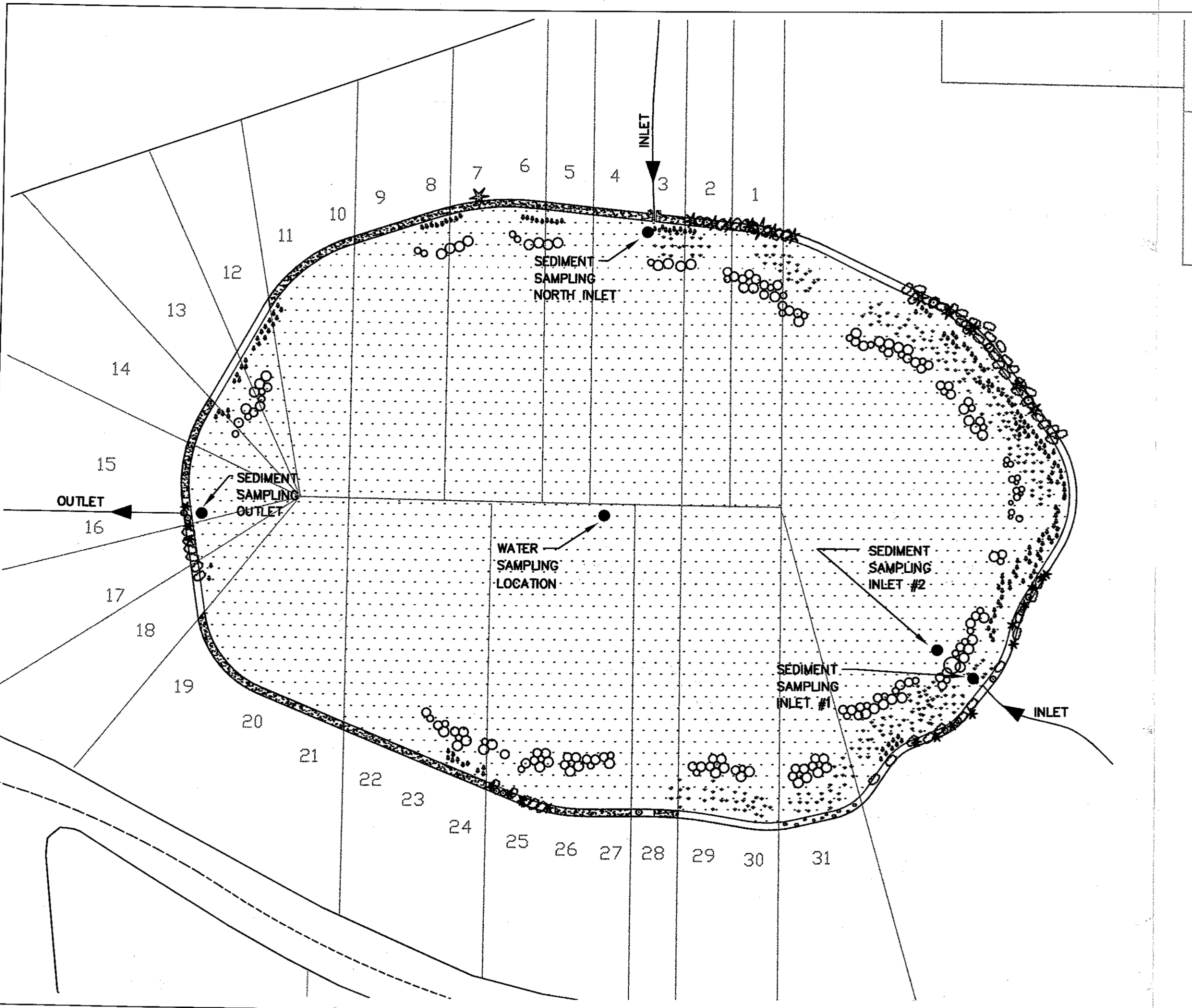


BY: UN  
 CREATED: NOV 07 2001 06:46:16  
 UPDATED: NOV 07 2001 08:21:37  
 PLOTTED: NOV 07 2001 08:58:51  
 FILE: L:\LYNNWOOD\01466\_HALL\_LAKE\FIGURES\LAKE11X17.DWG



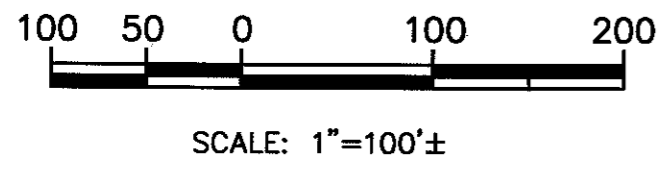
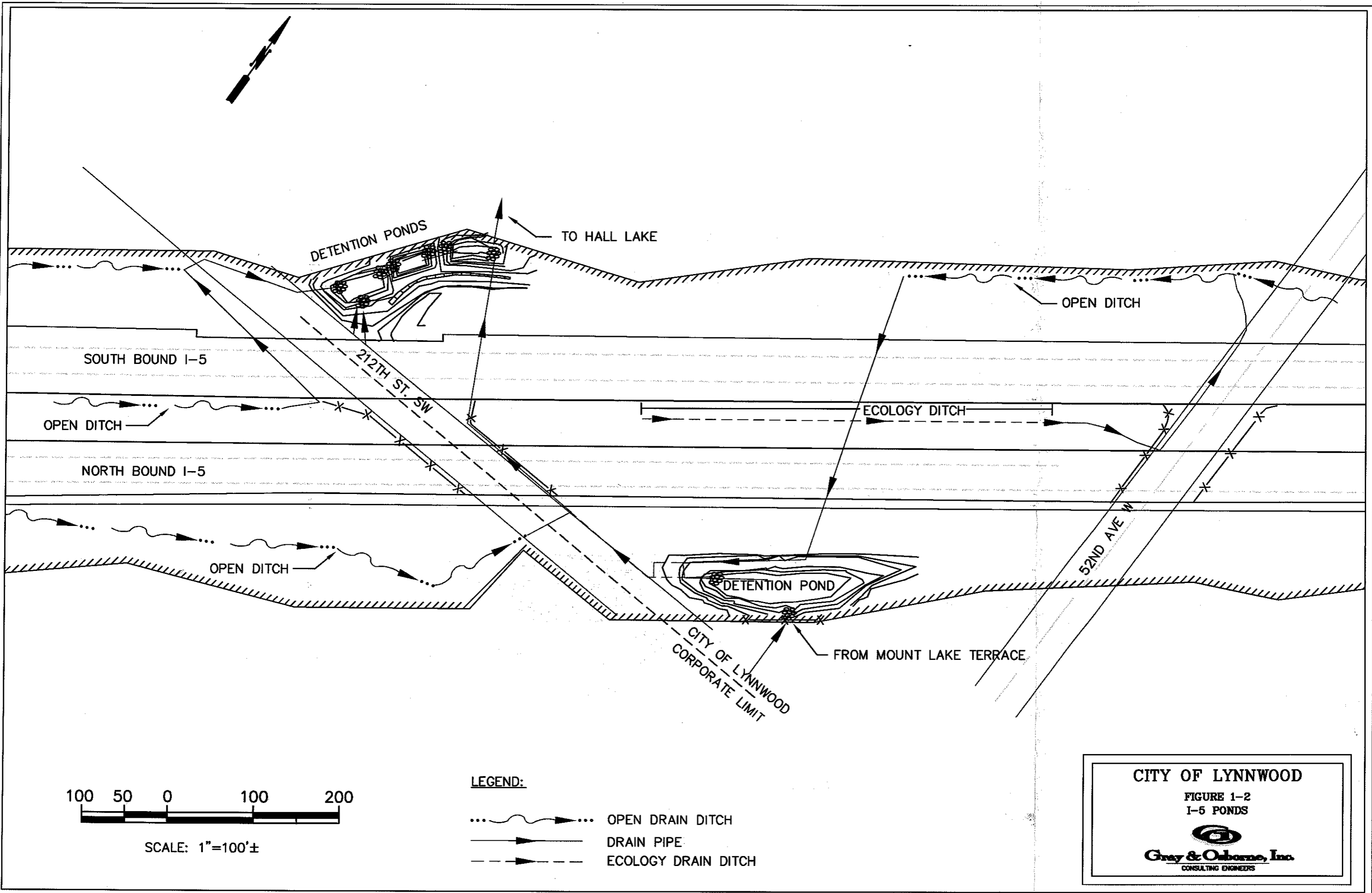
**LEGEND**

- TREE
- TREE
- LANDSCAPE
- SHRUBS
- FLOATING VEGETATION
- SUBMERGED VEGETATION
- EMERGENT
- SAMPLING LOCATIONS
- LAKE
- PROPERTY LINES
- BULKHEAD
- CITY BOUNDARY
- RIGHT OF WAY

**CITY OF LYNNWOOD**  
 FIGURE 2-4  
 HALL LAKE  
 SEDIMENT & WATER SAMPLING LOCATION,  
 HABITAT ASSESSMENT

**Gray & Osborne, Inc.**  
 CONSULTING ENGINEERS

FILE: L:\LYNNWOOD\01466\_HALL\_LAKE\FIGURES\PONDS.DWG  
PLOTTED: NOV 08 2001 10:32:18  
UPDATED: NOV 08 2001 08:49:51  
CREATED: NOV 08 2001 07:01:30  
BY: UN



- LEGEND:**
- ... OPEN DRAIN DITCH
  - > DRAIN PIPE
  - - -> ECOLOGY DRAIN DITCH

CITY OF LYNNWOOD  
FIGURE 1-2  
I-5 PONDS  
  
**Gray & Osborne, Inc.**  
CONSULTING ENGINEERS