




















**Legend**

-  Proposed Single-household Transitional Uses Zone (TZ)
-  Single Household Residential (RS 8400)
-  Single Household Residential (RS 7200)
-  Single Household Residential (RS 4800)
-  Low Density Multi Household (RML)
-  Medium Density Multi Household (RMM)
-  Mobile Home Park (MHP)
-  Special Development District C/R (SDD C/R)
-  Special Development District Residential (SDD/R)
-  Community Business (BC)
-  Community Business Downtown (BC/D)
-  General Commercial (CG)
-  Freeway/Tourist (F/T)
-  Light Industrial/Office Park (LI/OP)
-  Public Facilities and Services (PFS)
-  Recreation and Park District (REC)
-  Sexually Oriented Adult Business Overlay District (SOAB)
-  Planned Unit Development
-  City Boundary

**Proposed  
Zoning Map  
with  
Amendment**  
Draft January 2018

