


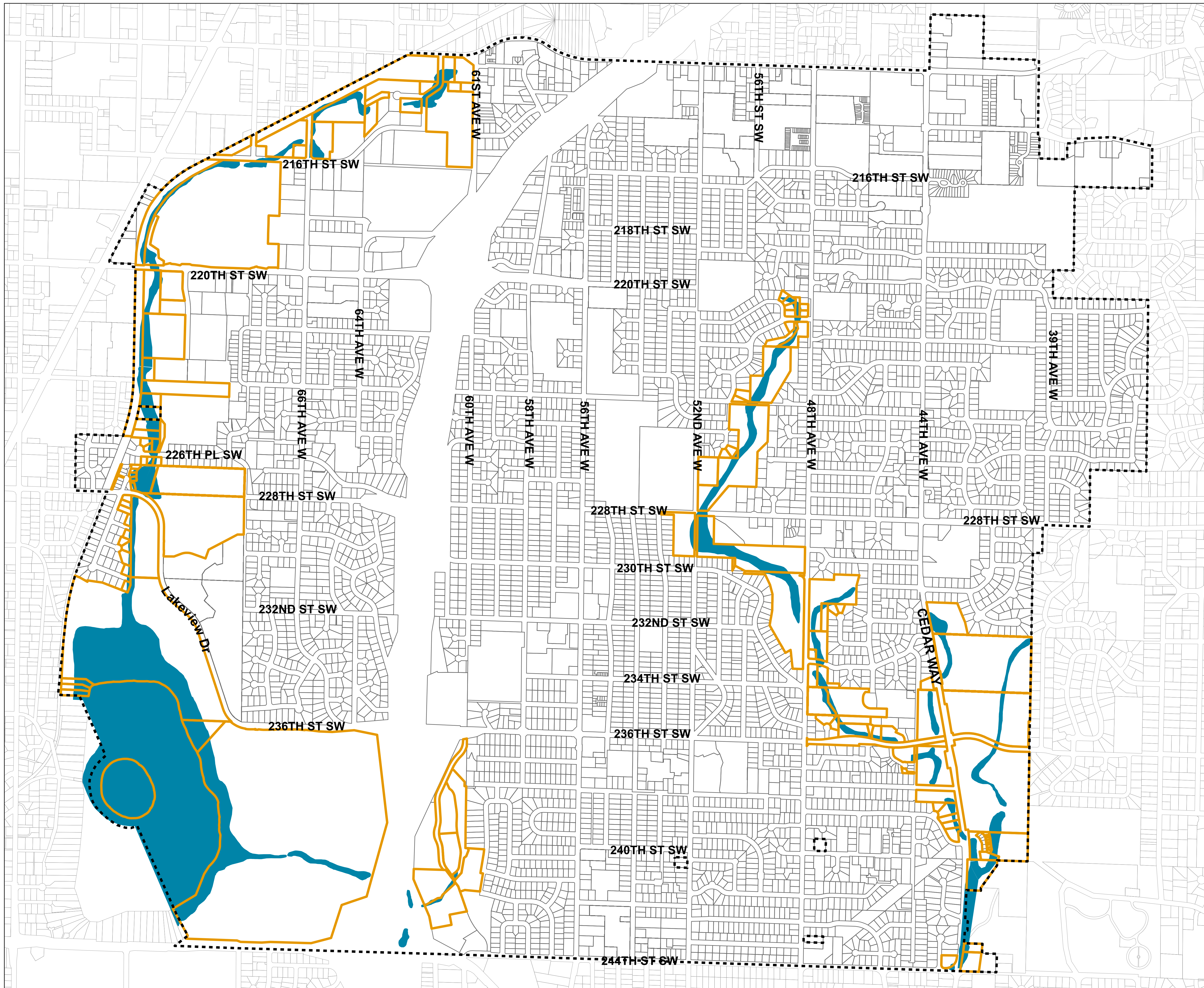


Exhibit B
Flood Hazard Areas

Legend

- City Boundary Line
-  Parcels intersecting with FIRM
-  Parcels
-  FEMA FIRM Data



* FIRM - Flood Insurance Rate Maps

